

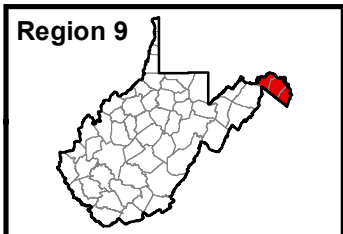


West Virginia

Broadband Mapping Program

Region 9 - Maximum Download Speed, Wireline

Data as of 6/30/2014



Publications Policy:





This publication represents interpretations of best available data made by professional geographers. As in all research work, professional interpretations may vary, and can change with advancements in both technology and data quality. This publication is offered as a service of the State of West Virginia; proper use of the information herein is the sole responsibility of the user.


Permission to reproduce this publication is granted if acknowledgement is given to the West Virginia Geological and Economic Survey.


Map Date: January 29, 2016
 Projection: Transverse Mercator
 Horizontal Datum: NAD 83
 Coordinate System: UTMz18n
 Map scale for full
 8.5" x 11" display: 1:475,000

Legend

Max Download Speed, Wireline

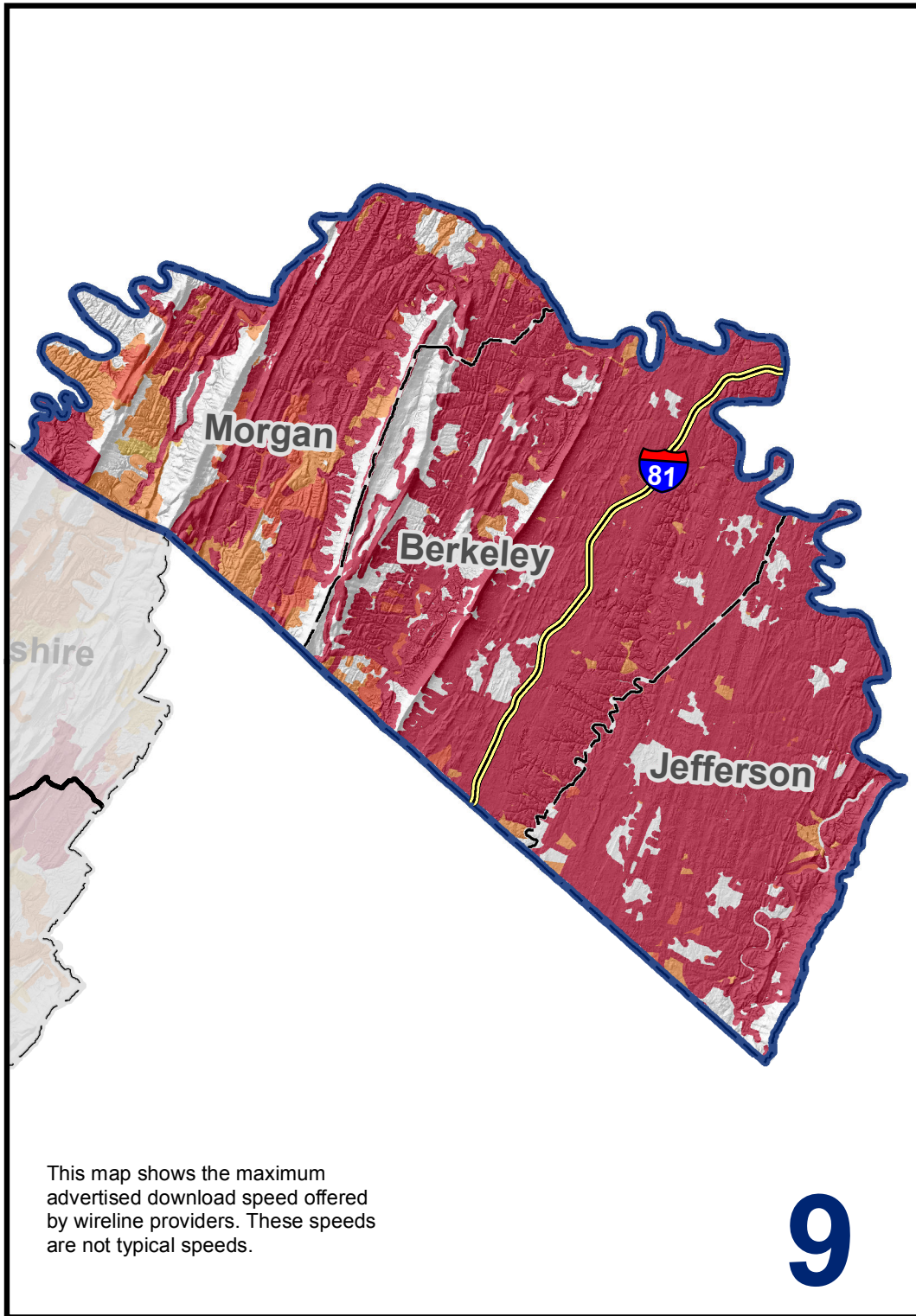
-  768 kbps - 3 mbps
-  3 mbps - 10 mbps
-  10 mbps - 25 mbps
-  Greater than 25 mbps

 Commerce Planning & Development Regions

 Counties

 Interstates

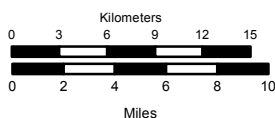
 US Highways



This map shows the maximum advertised download speed offered by wireline providers. These speeds are not typical speeds.



West Virginia Geological and Economic Survey
 Mont Chateau Research Center
 1 Mont Chateau Road
 Morgantown, WV 26508-8079
 Phone: (304) 594-2331
www.wvgs.wvnet.edu



www.wvbroadbandmap.org

