

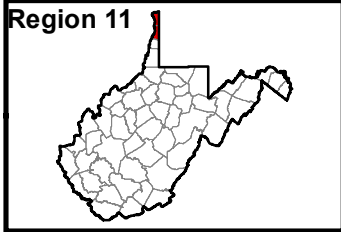


West Virginia

Broadband Mapping Program

Region 11 - Maximum Download Speed, Wireless

Data as of 6/30/2014



Publications Policy:




This publication represents interpretations of best available data made by professional geographers. As in all research work, professional interpretations may vary, and can change with advancements in both technology and data quality. This publication is offered as a service of the State of West Virginia; proper use of the information herein is the sole responsibility of the user.

Permission to reproduce this publication is granted if acknowledgement is given to the West Virginia Geological and Economic Survey and the West Virginia Broadband Mapping Program.

Map Date: January 29, 2016
 Projection: Transverse Mercator
 Horizontal Datum: NAD 83
 Coordinate System: UTMz17n
 Map scale for full 8.5" x 11" display: 1:275,000


Legend

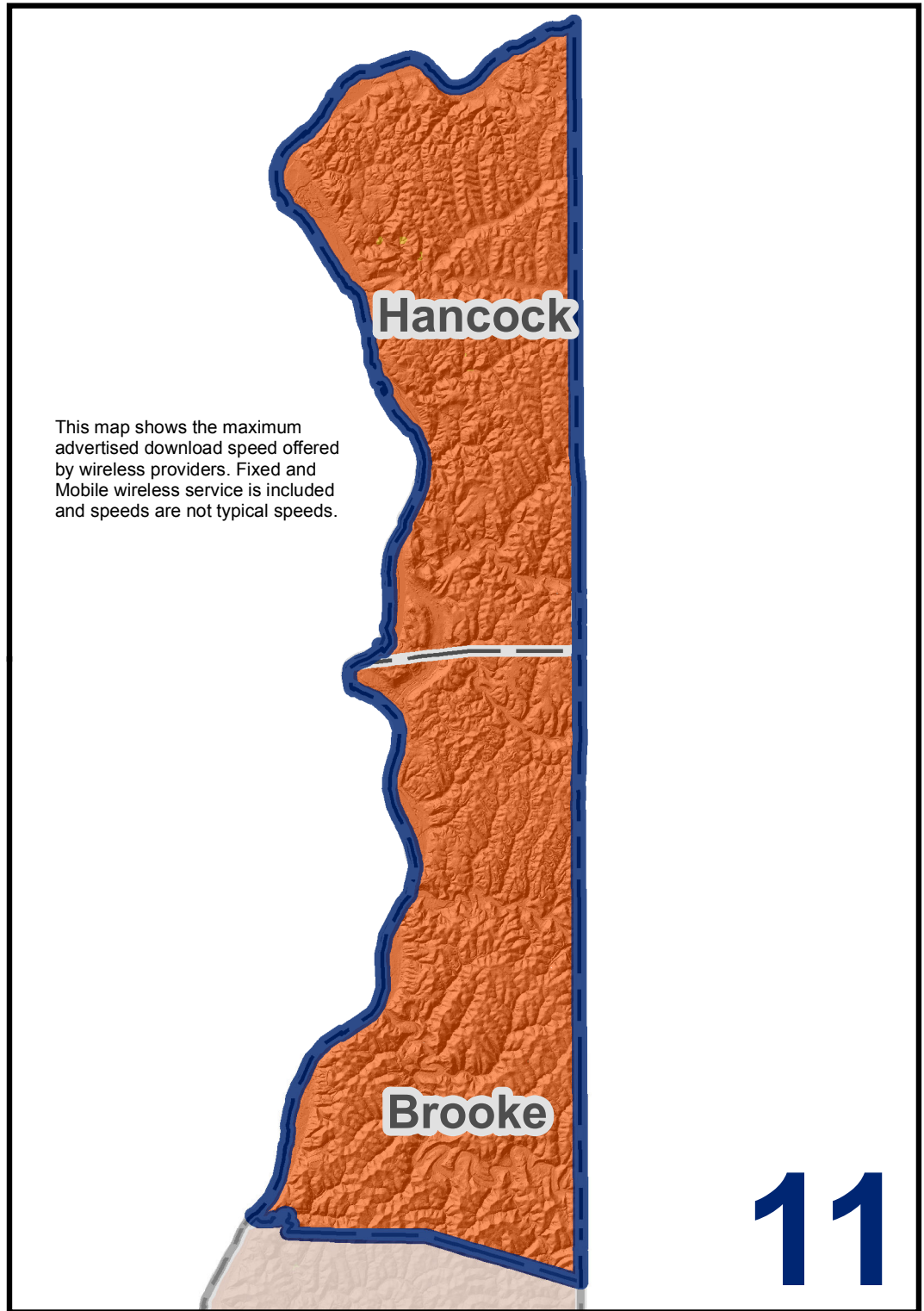
Max Download Speed, Wireless

-  768 kbps - 3 mbps
-  3 mbps - 10 mbps
-  10 mbps - 25 mbps

 Commerce Planning & Development Regions

 State Boundary

 Counties



This map shows the maximum advertised download speed offered by wireless providers. Fixed and Mobile wireless service is included and speeds are not typical speeds.



West Virginia Geological and Economic Survey
 1 Mont Chateau Road
 Morgantown, WV 26508-8079
 Phone: (304) 594-2331
www.wvgs.wvnet.edu



www.wvbroadbandmap.org

