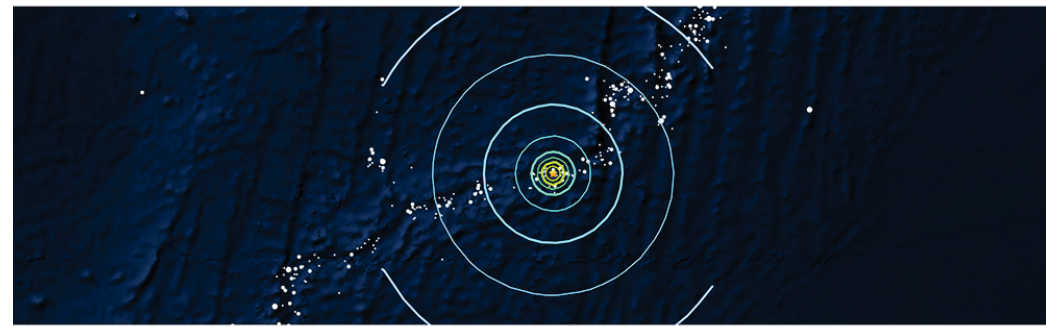


# 6.0 Mag., Southern Indian Ocean - 11/15/2021

**M 6.0 - South Indian Ocean**  
 2021-11-15 04:23:30 (UTC) | 37.494°S 51.269°E | 10.0 km depth



**Administrative Region**

Data not available.

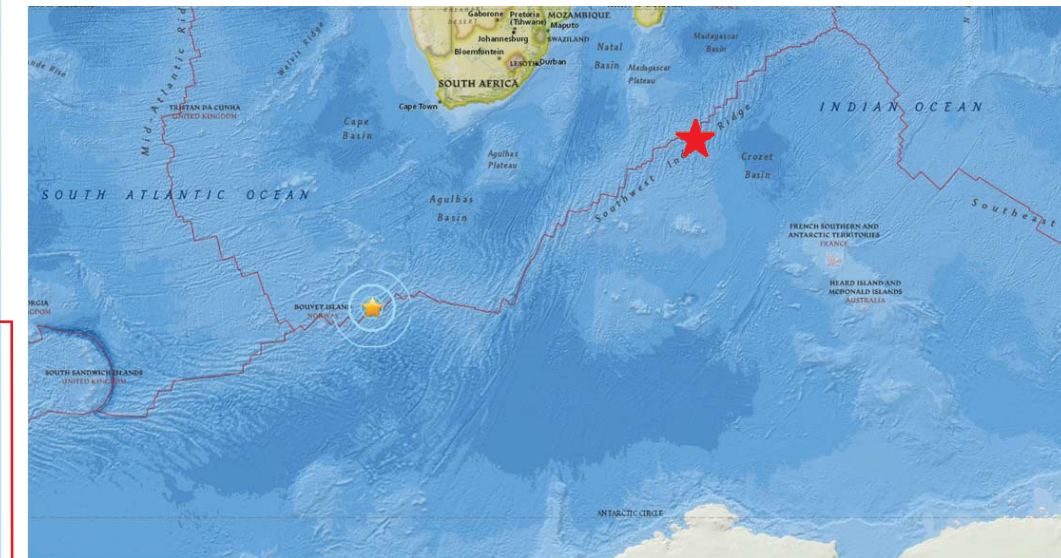
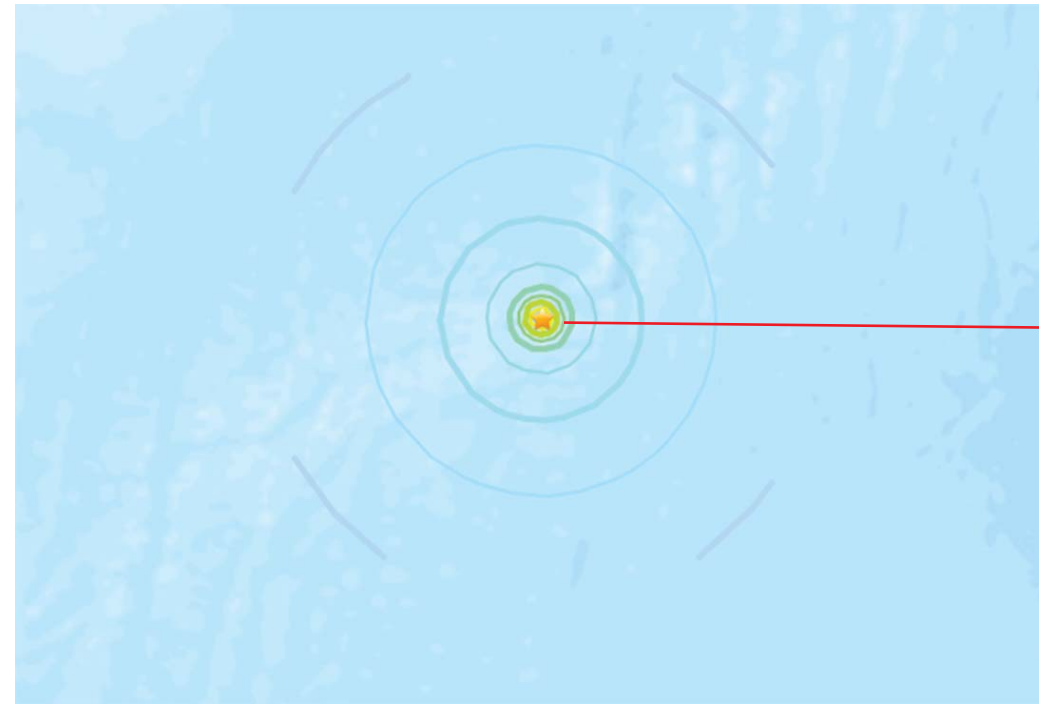
**Nearby Places**

Tôlanaro, Anosy, Madagascar 1441 km (895.4 mi) NNW	Population: 45141
Ambovombe, Androy, Madagascar 1451.6 km (902 mi) NNW	Population: 66818
Amboassy, Anosy, Madagascar 1457.9 km (905.6 mi) NNW	Population: 36082
Tsiombe, Androy, Madagascar 1459.1 km (906.7 mi) NNW	Population: 29825
Tranovaho, Androy, Madagascar 1478 km (918.4 mi) NNW	Population: 13000

Distance and direction from epicenter to nearby place.  
 Nearby place information was automatically generated from [GeoNames](#). The list includes populated places, not necessarily cities. If this information is inaccurate, please consider [updating the GeoNames database](#).

**Tectonic Summary**

Data not available.



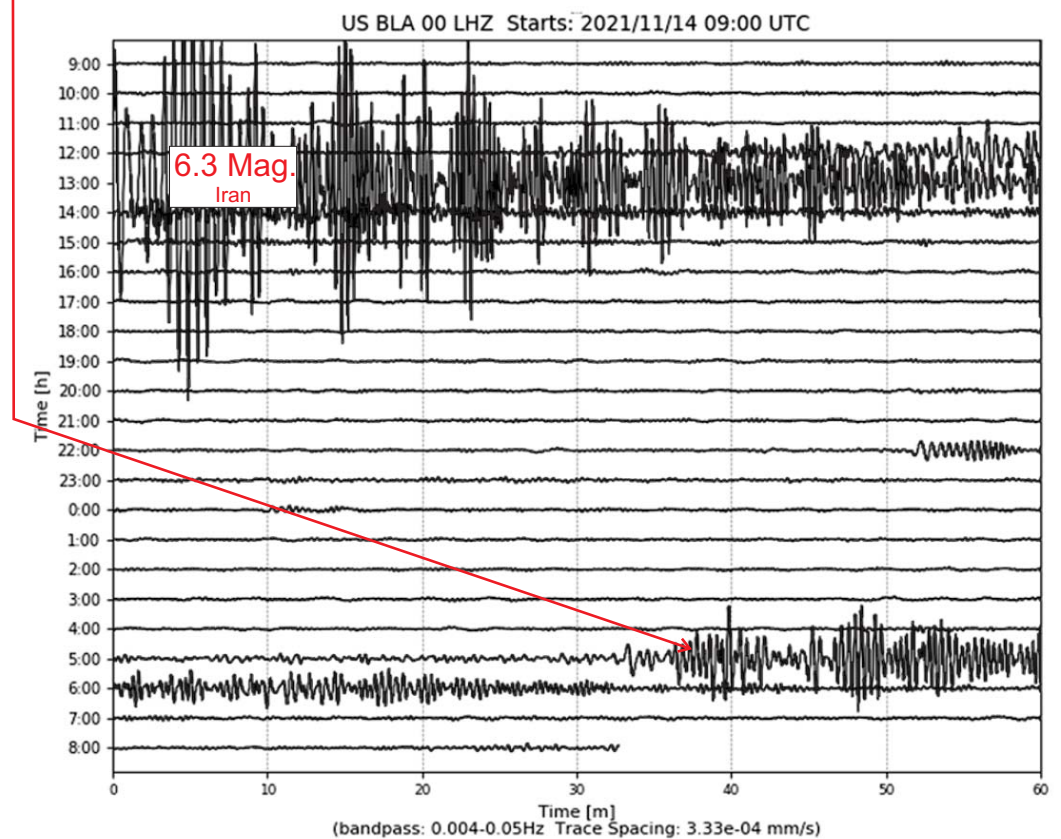
## Felt Report - Tell Us!

0
0
0
0
0
0

Responses

Contribute to citizen science.  
 Please [tell us](#) about your experience.

Citizen Scientist Contributions



Large (6.0 Mag.), shallow (10 Km) off-shore earthquake. Felt by no one.