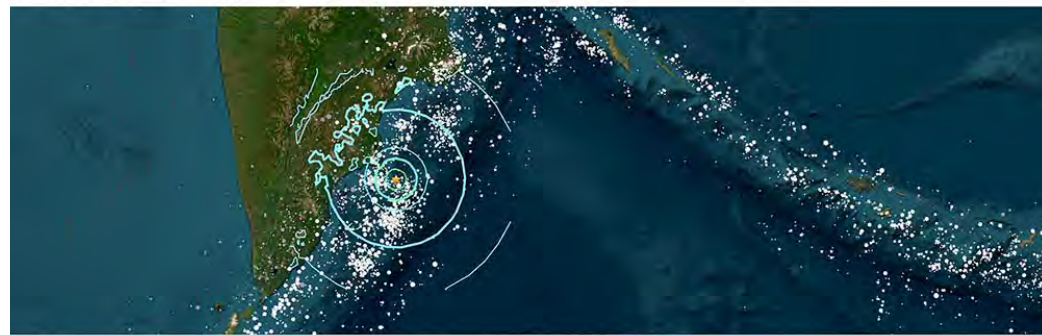


6.0 Mag. Quake, Petropavlovsk, Kamchatka - 8/30/2024

M 6.0 - 117 km E of Petropavlovsk-Kamchatsky, Russia
 2024-08-30 04:24:23 UTC | 52.970°N 160.368°E | 27.9 km depth



Administrative Region
 Data not available.

Nearby Places

Petropavlovsk-Kamchatsky, Kamchatka, Russia 135.8 km (84.5 mi) W	Population: 181,216
Vilyuchinsk, Kamchatka, Russia 131.5 km (81.7 mi) W	Population: 23,274
Yelizovo, Kamchatka, Russia 124.1 km (77.2 mi) W	Population: 40,032
Klyuchi, Kamchatka, Russia 117.3 km (72.9 mi) W	Population: 20,000
Magadan, Magadan Oblast, Russia 197.6 km (122.8 mi) SW	Population: 10,742

Distance and direction from epicenter to nearby place
 Nearby place information was automatically generated from [GeoNames](#). The list includes populated places, not necessarily cities. If this information is inaccurate, please consider [reporting the error](#).

Tectonic Summary

Seismotectonics of the Kuril-Kamchatka Arc

The Kuril-Kamchatka Arc extends approximately 2,100 km from Hokkaido, Japan along the Kuril Islands and the Pacific coast of the Kamchatka Peninsula, until terminating at its intersection with the Aleutian arc south of the Commander Islands, Russia. It marks the region where the Pacific plate subducts into the mantle beneath the Okhotsk microplate, a proposed regional subdivision of the larger North America plate. This subduction is responsible for the generation of the Kuril Islands chain, volcanoes along the entire arc, and the deep Kuril-Kamchatka Trench. Relative to a fixed North America plate, the Pacific plate is moving northwest at a rate that increases from 79 mm/yr near the northern end of the arc to 83 mm/yr adjacent to Hokkaido.

In the southern section of the Kuril arc oblique subduction results in the partitioning of stress into both trench-normal thrust earthquakes (e.g., the 12/03/1995 M 7.9 Kuril Island event) and trench-parallel strike-slip earthquakes (e.g., the 10/16/1994 M 6.7 Kuril Island event). This oblique convergence also drives the southwestern translation of the Okhotsk microplate, a proposed regional subdivision of the larger North America plate. This subduction is responsible for the generation of the Kuril Islands chain, volcanoes along the entire arc, and the deep Kuril-Kamchatka Trench. Relative to a fixed North America plate, the Pacific plate is moving northwest at a rate that increases from 79 mm/yr near the northern end of the arc to 83 mm/yr adjacent to Hokkaido.

North of approximately 44° latitude, adjacent to the island of Urop, convergence becomes dominantly trench-normal. In this area, cross-sections of the subduction zone reveal a well-defined Wadati-Benioff zone extending to depths of 600 km, supporting assumptions that the Pacific plate is relatively old and has been subducting for close to 100 Myr. As the arc approaches its northern terminus off the coast of the Kamchatka Peninsula, the character of subduction changes again due to the entrainment of the Meiji Seamount and the influence of transform motion along westernmost extent of the Aleutian Arc. The angle of subduction decreases from 55 to 35 degrees from south to north, and the maximum depth of seismicity decreases from ~600 km to ~200 km, causing a northwestern deviation in the volcanic front.

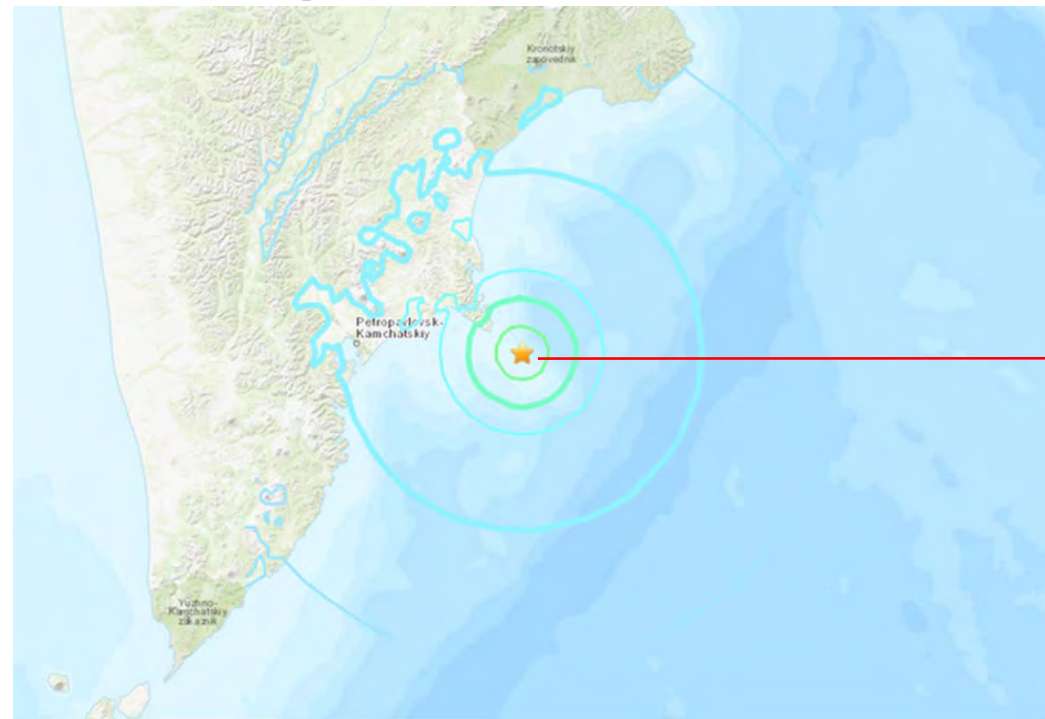
The Kuril-Kamchatka Arc is one of the most seismically active regions in the world. Deformation of the overriding North America plate and associated microplates generates shallow crustal earthquakes, while slip at the subduction zone interface between the Pacific and North America plates generates interplate earthquakes that extend from near the base of the trench to depths of 40 to 60 km. The aftershock zones of great historic earthquakes about one another along the strike of the arc but generally do not overlap; sections of the subduction zone have typically experienced earthquakes of a consistent size at fairly regular recurrence intervals, though the length of seismicity catalogs is typically shorter than the expected repeat times of the largest earthquakes known to have occurred in the region.

Potential along-arc seismicity can reveal seismic gaps, zones where no great ruptures have occurred for an anomalously long period of time. In the Kuril region, a gap between Simushir Island and Onkotan Island that had remained unruptured by a large earthquake since 1780 was the site of an M 8.3 event on November 13, 2006. Minutes after the November 13 earthquake, aftershocks began rupturing one or more faults near the outer rise region seaward of the Kuril-Kamchatka Trench, adjacent to the location of the main shock. On January 13, 2007, two months after the 2006 event, a great (M 8.1) normal faulting earthquake occurred in this same region. Because the January 2007 event ruptured within the aftershock zone of the November 2006 quake, it is speculated to be the result of changes in the regional stress field following the earlier event, despite occurring on a different fault. The inferred coupling of the 2006 and 2007 events make them one of the largest earthquake doublets to have ever been recorded.

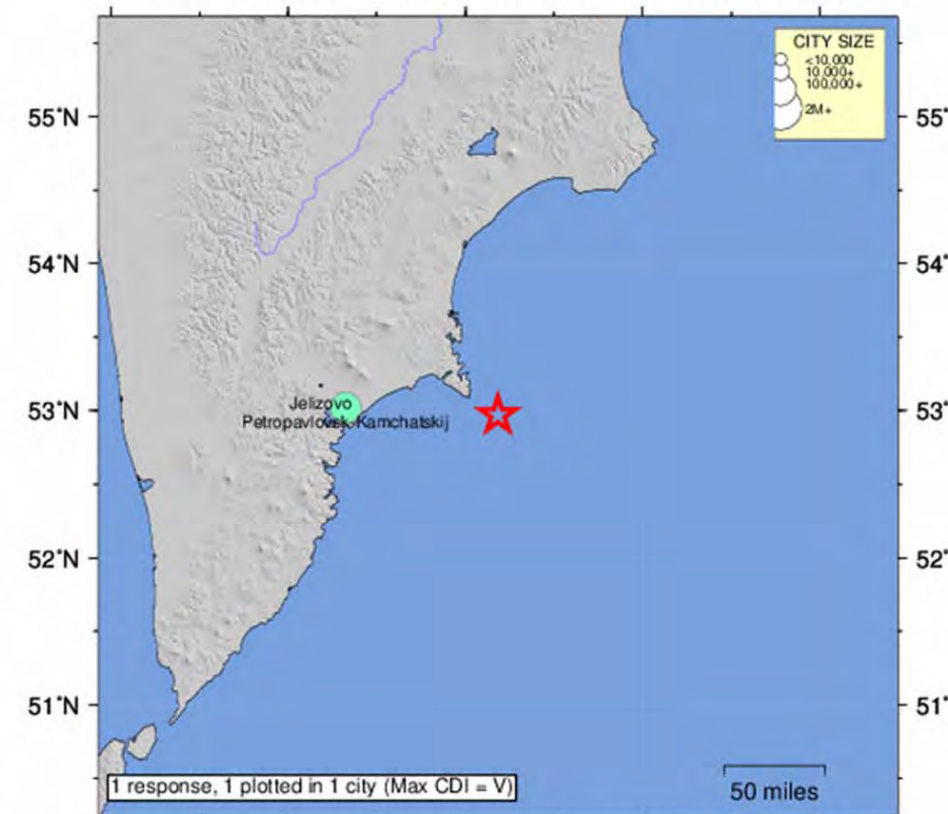
The Kuril-Kamchatka region frequently experiences large (M2.7) and great (M2.8) earthquakes. In the 114 years since 1500, 133 large and 12 great earthquakes have occurred along the arc. Damaging tsunamis followed several of the large interplate megathrust earthquakes, including the September 25, 2003 M 8.3 Hokkaido earthquake, and the November 6, 1956 M 8.4 Etorofu event. The February 3, 1923 M 8.4 Kamchatka earthquake generated an 8 m transoceanic tsunami. On October 13, 1963, a M 8.5 megathrust earthquake off the coast of the island of Urop generated a large tsunami in the Pacific Ocean and the Sea of Okhotsk, with run-up wave heights of up to 4.5 m.

The largest megathrust earthquake to occur along the arc in the 20th century was the November 4, 1952 M 9.0 event, to date the 5th largest instrumentally recorded earthquake in history. This earthquake was followed by a devastating tsunami with run-up wave heights as high as 12 m along the coast of Paramushir, causing significant damage to the city of Severo-Kurilsk. Intra-plate earthquakes have also been known to cause significant damage in the region. On October 4, 1994, a large (M8.3) intra-plate event occurred within the subducted oceanic lithosphere of the Pacific plate off the coast of Shikotan Island, causing intense ground shaking, landslides, and a tsunami with run-up heights of up to 10 m on the island.

While most large earthquakes along the Kuril-Kamchatka Arc occur at shallow or intermediate depths, the region also hosts large events that rupture at depths greater than 300 km. The most significant of these deep-focus earthquakes to date was the May 24, 2013 M 8.3 event beneath the Sea of Okhotsk, currently the largest deep-focus earthquake on record. The earthquake occurred as the result of normal faulting within the subducted Pacific slab approximately 600 km below the Earth's surface, and was felt as far away as Moscow, Russia, nearly 6,500 km to the west.

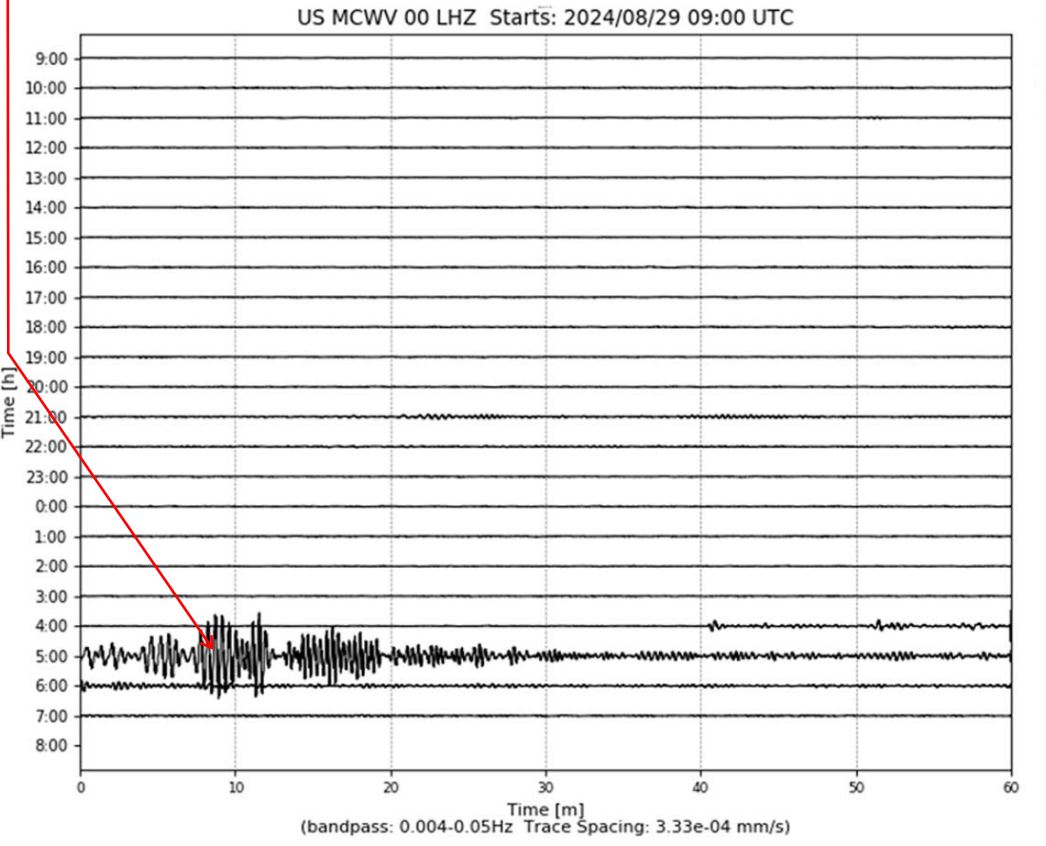
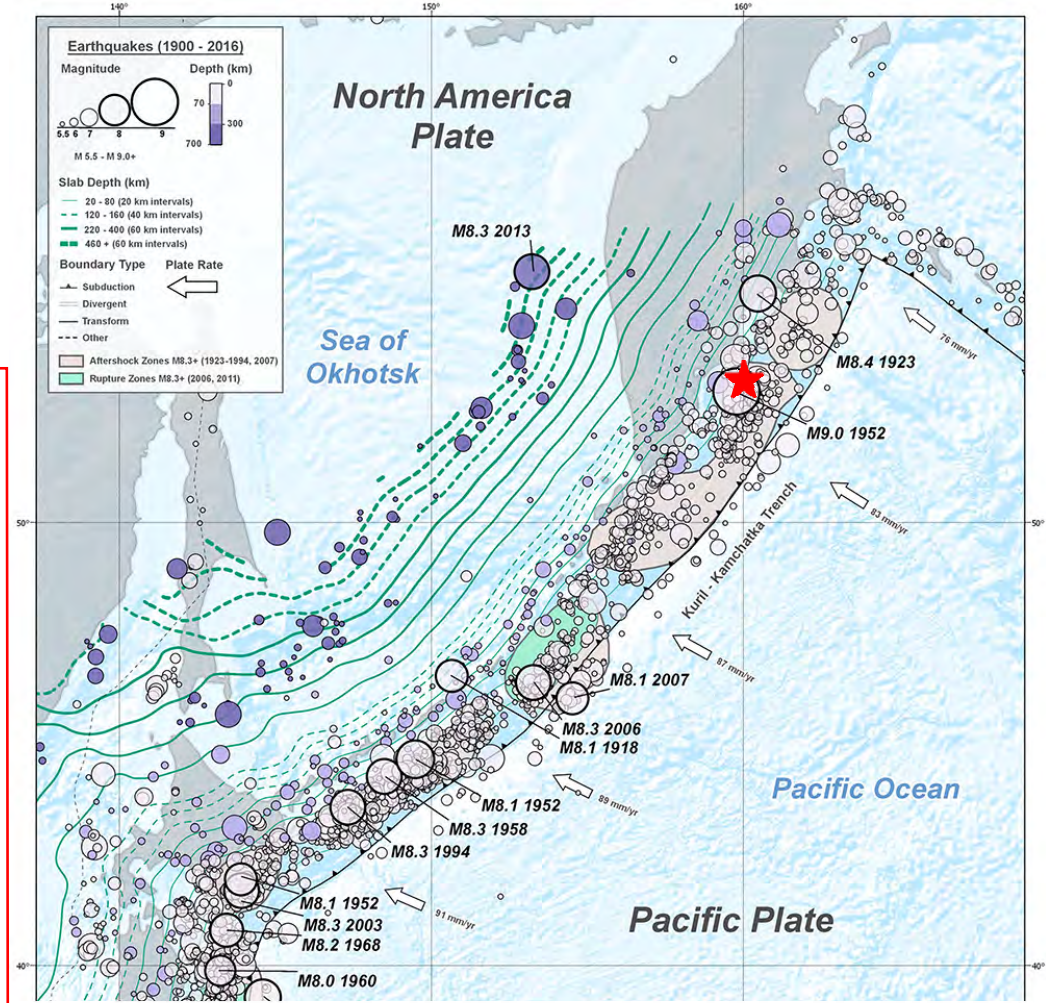


USGS Community Internet Intensity Map
 OFF THE EAST COAST OF KAMCHATKA, RUSSIA
 2024-08-30 04:24:23 UTC 52.9702N 160.3687E M6.0 Depth: 27 km ID:us6000nnk



SHAKING	Not felt	Weak	Light	Moderate	Strong	Very strong	Severe	Violent	Extreme
DAMAGE	none	none	none	Very light	Light	Moderate	Moderate/Heavy	Heavy	Very Heavy
INTENSITY	I	II-III	IV	V	VI	VII	VIII	IX	X+

Processed: Fri Aug 30 11:59:34 2024 vmdylf1



Large (6.0 Mag.), deep (28 Km) offshore quake. No tsunami.